Map, Access

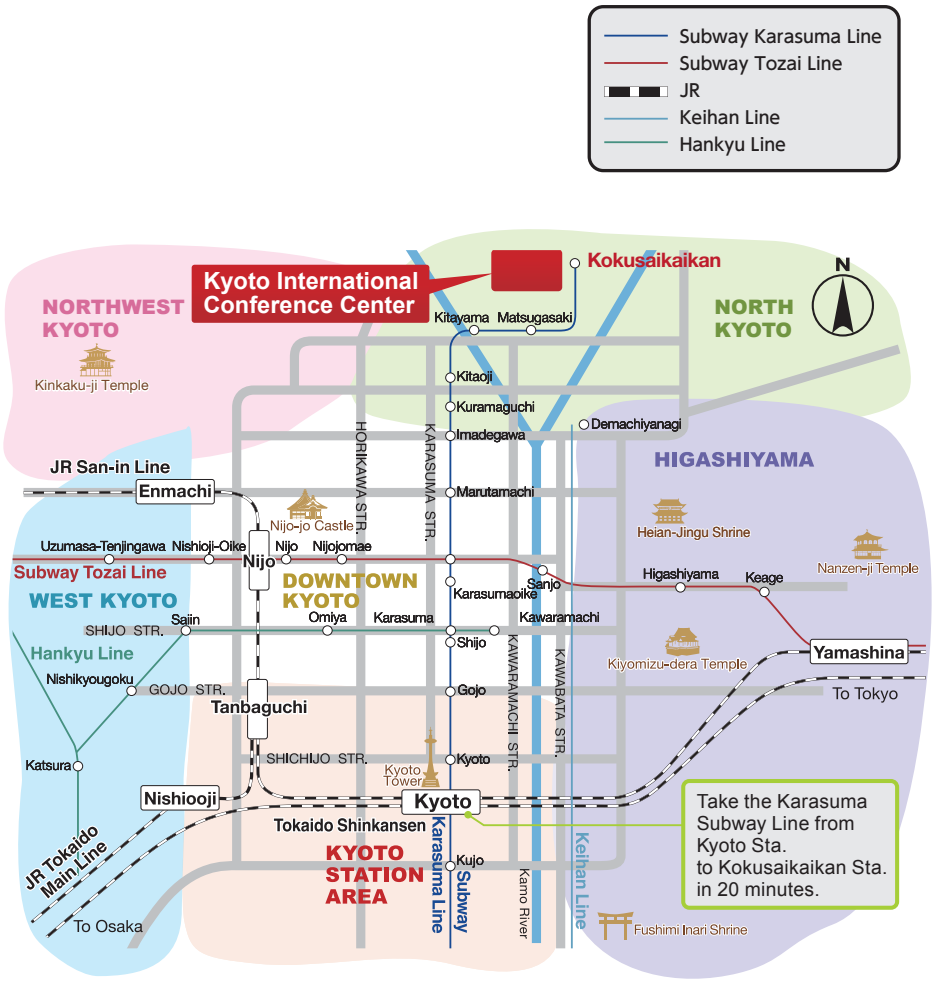
Subway Karasuma Line
Subway Tozai Line
JR
Keihan Line
Hankyu Line
Kyoto International Conference Center
Kokusaikaikan
N
NORTHWEST KYOTO
NORTH KYOTO
Kinkaku-ji Temple
Kitayama
Matsugasaki
Kitaoji
Kuramaguchi
Imadegawa
Demachiyanagi
HIGASHIYAMA
JR San-in Line
Enmachi
Marutamachi
HORIKAWA STR.
KARASUMA STR.
Nijo-jo Castle
Heian-Jingu Shrine
Nanzen-ji Temple
Uzumasa-Tenjingawa
Nishioji-Oike
Nijo
Nijojomae
Subway Tozai Line
WEST KYOTO
DOWNTOWN KYOTO
Sanjo
Karasumaoike
Higashiyama
Keage
Saiin
SHIJO STR.
Omiya
Karasuma
Kawaramachi
Hankyu Line
Shijo
KAWARAMACHI STR.
KAWABATA STR.
Kiyomizu-dera Temple
Yamashina
Nishikyougoku
GOJO STR.
Gojo
To Tokyo
Tanbaguchi
SHICHIJO STR.
Kyoto Tower
Kyoto
Katsura
Nishiooji
Kyoto
Tokaido Shinkansen
JR Tokaido Main Line
KYOTO STATION AREA
Karasuma Line
Subway
Kujo
Kamo River
Keihan Line
To Osaka
Fushimi Inari Shrine
Take the Karasuma Subway Line from Kyoto Sta. to Kokusaikaikan Sta. in 20 minutes.

Map, Access

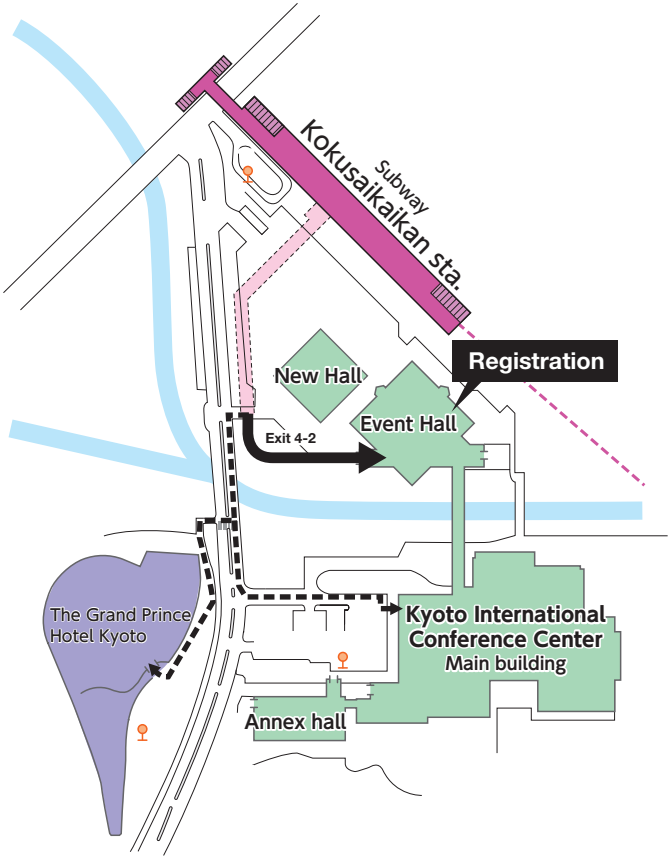
Kokusaikaikan sta.
Subway
Registration
New Hall
Event Hall
Exit 4-2
The Grand Prince Hotel Kyoto
Kyoto International Conference Center
Main building
Annex hall

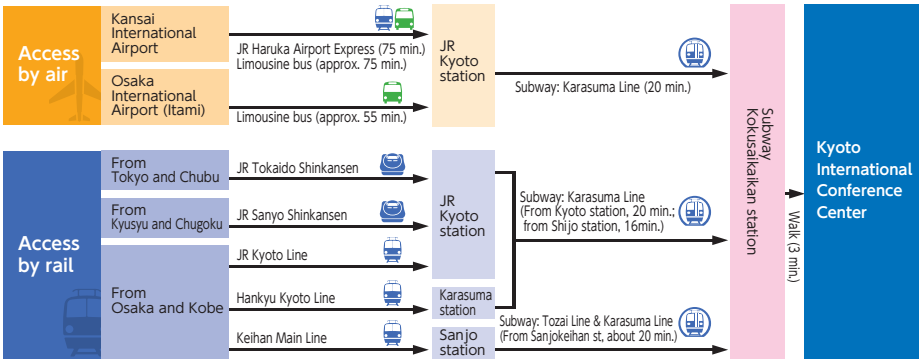
Access by air
Kansai International Airport
Osaka International Airport (Itami)
JR Haruka Airport Express (75 min.)
Limousine bus (approx. 75 min.)
Limousine bus (approx. 55 min.)
JR Kyoto station
Subway: Karasuma Line (20 min.)
Access by rail
From Tokyo and Chubu
From Kyusyu and Chugoku
From Osaka and Kobe
JR Tokaido Shinkansen
JR Sanyo Shinkansen
JR Kyoto Line
Hankyu Kyoto Line
Keihan Main Line
JR Kyoto station
Karasuma station
Sanjo station
Subway: Karasuma Line (From Kyoto station, 20 min.; from Shijo station, 16min.)
Subway: Tozai Line & Karasuma Line (From Sanjokeihan st, about 20 min.)
Subway Kokusaikaikan station
Walk (3 min.)
Kyoto International Conference Center